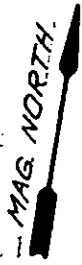


376

377

N 79-56 E 100.0

355



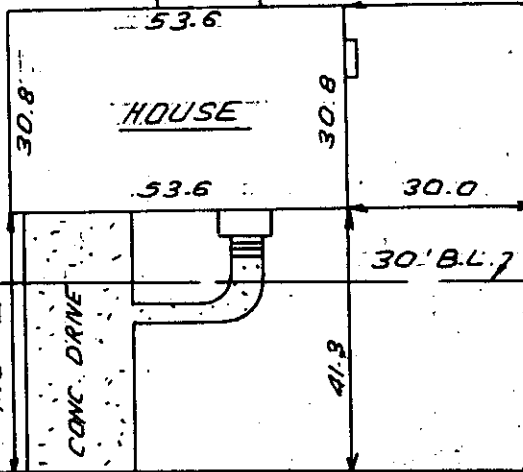
N 10-07 W 139.7

378

S 8-01 E 139.7

379

WOOD DECK



FILED CO. S.C.
GREENVILLE
JUL 8 1986
DUNNIBER
356
TANKERSLEY

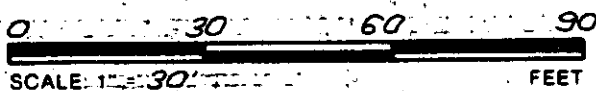
135.6' ± TO ROSEBUD COURT

S 79-53 W 94.9

JUL 8 1986

TERRENCE COURT


12-X-50



NOTE: 5' DRAINAGE & UTILITY EASEMENT ALONG EACH SIDE OF ALL SIDE & REAR LOT LINES

1110

THIS IS TO CERTIFY THAT THE PROPERTY SHOWN ON THIS PLAT WAS SURVEYED UNDER MY DIRECT SUPERVISION. PROPERTY LINES AND IMPROVEMENTS SHOWN ARE LOCATED CORRECTLY AND THAT NO VISIBLE ENCROACHMENTS EXIST UNLESS OTHERWISE SHOWN. THIS PROPERTY IS NOT LOCATED IN A DESIGNATED FLOOD HAZARD AREA.



STATE OF SOUTH CAROLINA
GREENVILLE COUNTY

FREELAND-CLINKSCALES & ASSOCIATES, INC.
Engineers • Land Surveyors
323 WEST STONE AVENUE
GREENVILLE, S.C.
(803) 271-4924

DEVENGER PLACE
SEC. 15, LOT 378
PROPERTY OF
LARRY D. SCHAFFER
LINDA S. SCHAFFER

PLAT BOOK	BP-26
DEED BOOK	
TAX MAP	540.23-1-53
PARTY CHIEF	JCC
DRAWN	J.R.
DATE	JUNE-30-86
DWG. NO.	15654

RLS: JAMES R. FREELAND
NO. 4781